

**MANUAL OF
INSTRUCTIONS FOR
THE SURVEY OF
DOMINION LANDS**

Published @ 2017 Trieste Publishing Pty Ltd

ISBN 9781760578282

Manual of instructions for the survey of Dominion lands by Various

Except for use in any review, the reproduction or utilisation of this work in whole or in part in any form by any electronic, mechanical or other means, now known or hereafter invented, including xerography, photocopying and recording, or in any information storage or retrieval system, is forbidden without the permission of the publisher, Trieste Publishing Pty Ltd, PO Box 1576 Collingwood, Victoria 3066 Australia.

All rights reserved.

Edited by Trieste Publishing Pty Ltd.
Cover @ 2017

This book is sold subject to the condition that it shall not, by way of trade or otherwise, be lent, re-sold, hired out, or otherwise circulated without the publisher's prior consent in any form or binding or cover other than that in which it is published and without a similar condition including this condition being imposed on the subsequent purchaser.

www.triestepublishing.com

VARIOUS

**MANUAL OF
INSTRUCTIONS FOR
THE SURVEY OF
DOMINION LANDS**

DOMINION OF CANADA

Manual of Instructions

FOR THE

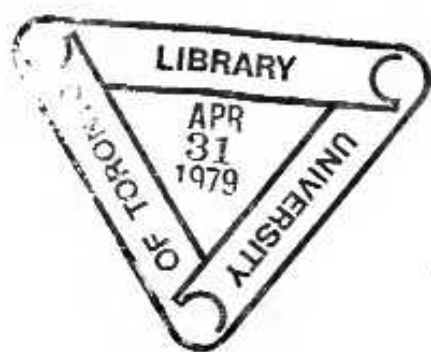
Survey of Dominion Lands

*Issued by authority of the Honourable
the Minister of the Interior*

NINTH EDITION



OTTAWA
J. DE LABROQUERIE TACHÉ
PRINTER TO THE KING'S MOST EXCELLENT MAJESTY
1918




NOTICE TO DOMINION LAND SURVEYORS.

This Manual has been prepared for the guidance of surveyors of Dominion lands who are to be governed by its provisions in making any survey of these lands, in so far as they are applicable to the particular survey then being executed.

Any Dominion land surveyor subscribing the affidavit mentioned in section 31 of the Dominion Lands Surveys Act is to consider this Manual and the instructions embodied therein, as forming part of the instructions of the Surveyor General referred to in the said affidavit.


E. DEVILLE,
Surveyor General.

DEPARTMENT OF THE INTERIOR,
October, 1917.



MANUAL OF SURVEY

CHAPTERS—	PAGE.
I. Dominion Lands Surveys Act.....	1
II. System of Survey—	
1. General Description.....	43
2. First System.....	44
3. Second System.....	45
4. Third System.....	45
5. Fourth System.....	47
6. Fifth System.....	49
7. Settlements, townsites, group lots and other authorized subdivisions.....	50
III. Boundary Monuments—	
1. Posts, Mounds, Pits and Trenches.....	54
2. Inscriptions on Posts.....	66
IV. Field Work—	
1. Direction and Measurement of lines.....	72
2. Township surveys.....	77
3. Settlements, townsites, highways and other surveys.....	88
4. Resurveys.....	91
5. Traverses.....	97
6. Limits of error.....	105
7. Magnetic Observations.....	106
V. The Field-Book—	
1. Original field notes of lines.....	107
2. Field-notes of traverses.....	126
VI. Returns of Survey—	
1. Progress reports.....	131
2. Declarations of Occupation.....	133
3. Timber Reports.....	134
4. Plans.....	135
5. Field-notes.....	139
6. Diary.....	141
7. Reports.....	141
8. Final returns.....	143
9. Inspection and examination of surveys.....	144
VII. Levels—	
1. General.....	146
2. Levels taken along Meridians and Base Lines and during Subdivision of Townships.....	147
3. Adjustment of Instrument.....	151
4. Meridian and Base Line Levels.....	154
5. Subdivision of Townships.....	156
VIII. Regulations—	
1. Employment of surveyors, articulated pupils and levellers.....	163
2. Allowances.....	164
3. Engagement of the members of a survey party.....	165
4. Travel to and from survey.....	167
5. Survey posts.....	167
6. Blank forms.....	168
7. Disposal of outfit.....	169
8. Accounts.....	169



INDEX TO INSTRUCTIONS.

SUBJECT.	CLAUSE.
Abbreviations	
for monuments allowed on plans.....	332
which may be used in field-notes.....	253
Accident to surveyor or member of party.....	425
Accounts	
and vouchers to be in duplicate.....	463
for personal service of surveyor.....	423
for transport, etc., to be supported by vouchers.....	427
for transport, items chargeable to.....	428
in duplicate form part of final returns.....	355
stubs of railway requisitions to accompany.....	427
surveyor to make statutory declaration to.....	472
Accurate	
survey and returns, surveyor responsible for.....	358
chainage of control meridians and chords.....	115
chainage of meridians and base lines.....	100
Actual Expenses instead of usual allowances.....	437
Additional Monuments to define public highway.....	159
Address of Surveyor , Department to be kept informed of.....	302
Adjacent Streets , produced into new subdivision.....	43
Adjustment of Level	
how made.....	389
method of testing.....	387
not necessary unless error exceeds certain amount.....	389
Advances to Surveyors	460, 461
Agreement	
form of, may be amended to suit conditions.....	442
must state definite period of service.....	443
should state rate of pay.....	441
to be executed by member of survey party.....	440
Alkaline Mud Flats treated as lakes.....	210
Allowance	
for accidents.....	425
for camp equipage.....	431
for stationery.....	435, 465
for surveyor not in charge of party, for article pupil, and for leveller.....	434
see also "ration allowance"	
Alluvion or Dereliction , ownership in case of.....	197, 138
Aneroid Barometer	
index error of.....	256
readings to be shown in field-notes.....	254, 255
readings, when taken.....	255
Angle	
between lines found from bearings.....	92
in triangulation, all three measured.....	96
of street and avenue in townsite.....	41
opposite base in triangulation.....	96
Angular Error , limit of.....	238
Applications for Position , furnished surveyor.....	444